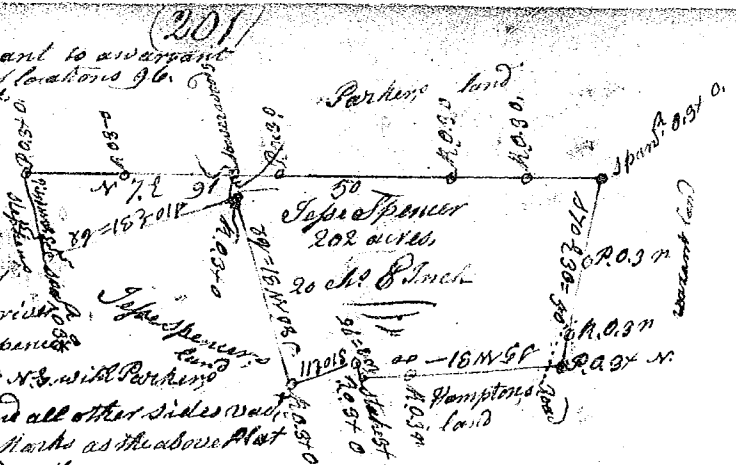


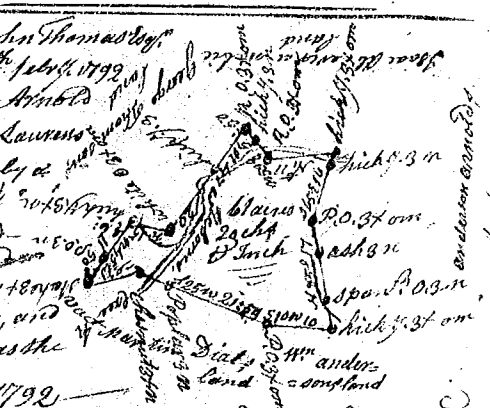
(201)

State of S<sup>c</sup> Carolina Pursuant to a warrant from John Thomas Esq<sup>r</sup> Com<sup>r</sup> of Location 96. District of Saluda, dated 11<sup>th</sup> Feb<sup>r</sup>y. 1792. I have measured & laid out unto Jesse Spencer a tract of Two hundred & Two - acres of land in said District & Saluda lying on branches of woods creek waters of Sugar river running S.W. & S.E. with Jesse Spencer land S.W. with Spencer's land N.E. with Parkers land S.W. with Hampton's land all other sides vacant and hath such shape and marks as the above Plat represents.



Surveyed 17<sup>th</sup> March 1792  
 Recorded 12<sup>th</sup> May 1792  
 James Whitford, De. Del. self

State of S<sup>c</sup> Carolina Pursuant to a warrant from John Thomas Esq<sup>r</sup> Com<sup>r</sup> of Location in 96 District dated 18<sup>th</sup> Feb<sup>r</sup>y. 1792. I have measured and laid out unto Anderson Arnold a tract of land containing sixty one acres in Laurens County on the N. side of Newborns Creek, bounding by a line running N.E. 90° on Anderson Arnold's land by a line running N. on Isaac Adams number 1000 by a line running N.W. on George Thompson's land by a line running S. & S.W. on land survey for Martin Dial, all other sides on vacant land, and hath such form & marks as the above Plat represents. Surveyed 22<sup>nd</sup> Feb<sup>r</sup>y. 1792



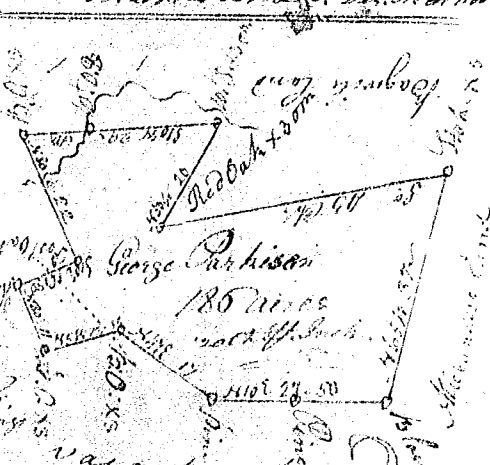
Recorded 12<sup>th</sup> May 1792  
 B: Arnold, De. Del. A. Arnold

State of S<sup>c</sup> Carolina Pursuant to a warrant from John Thomas Esq<sup>r</sup> Com<sup>r</sup> of Location dated 22<sup>nd</sup> Jan<sup>y</sup> 1792. I have measured and laid out unto Hendrich Arnold a tract of 152 acres of land in Greenville County on waters of Mountain Creek a branch of Saluda river N. side bounded N.E. on land survey for Hendrich Arnold S.W. & S.E. on land survey for W. Wood, S.W. on land survey for Patrick Lufferty and hath such shape and marks as the above Plat represents.



Recorded 12<sup>th</sup> May 1792  
 Surveyed 24<sup>th</sup> Feb<sup>r</sup>y. 1792  
 B: Arnold, De. Del. A. Arnold

S<sup>c</sup> Carolina Pursuant to a warrant from John Thomas Esq<sup>r</sup> Com<sup>r</sup> of Location dated the 27<sup>th</sup> Feb<sup>r</sup>y. 1792. I have measured and laid out unto George Parkison a tract of land containing one hundred & eighty acres in Spartanburg County on waters of Lioness Fork Creek, bounded on S.E. by Alexander W. by Settlement Bagworth S.E. James Walker's land & all other sides vacant and hath such shape marks & boundaries as the above Plat represents.



Surveyed 1<sup>st</sup> day of April 1792 by Jesse Bonnell D.  
 Recorded the 23<sup>rd</sup> May 1792